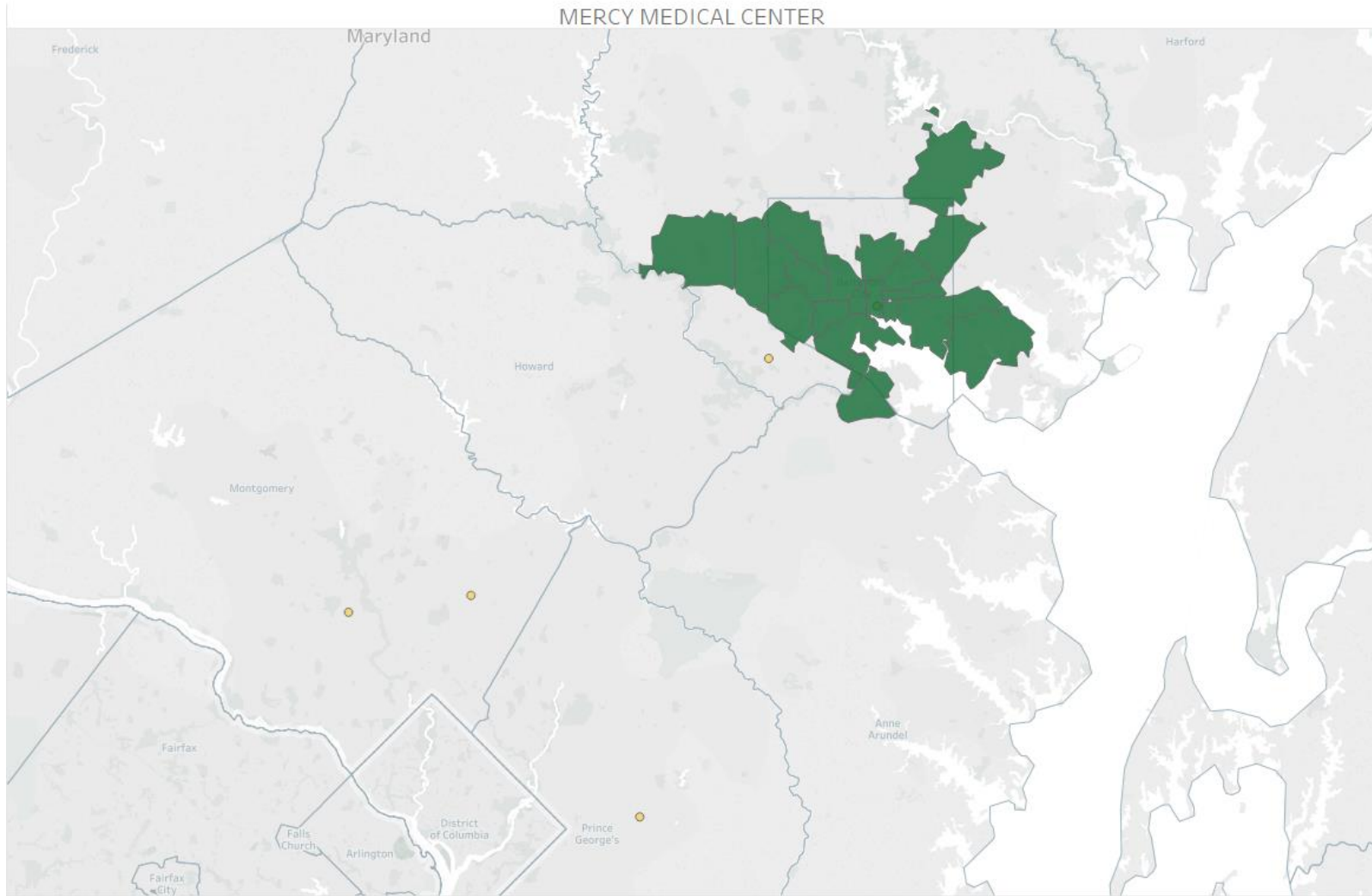


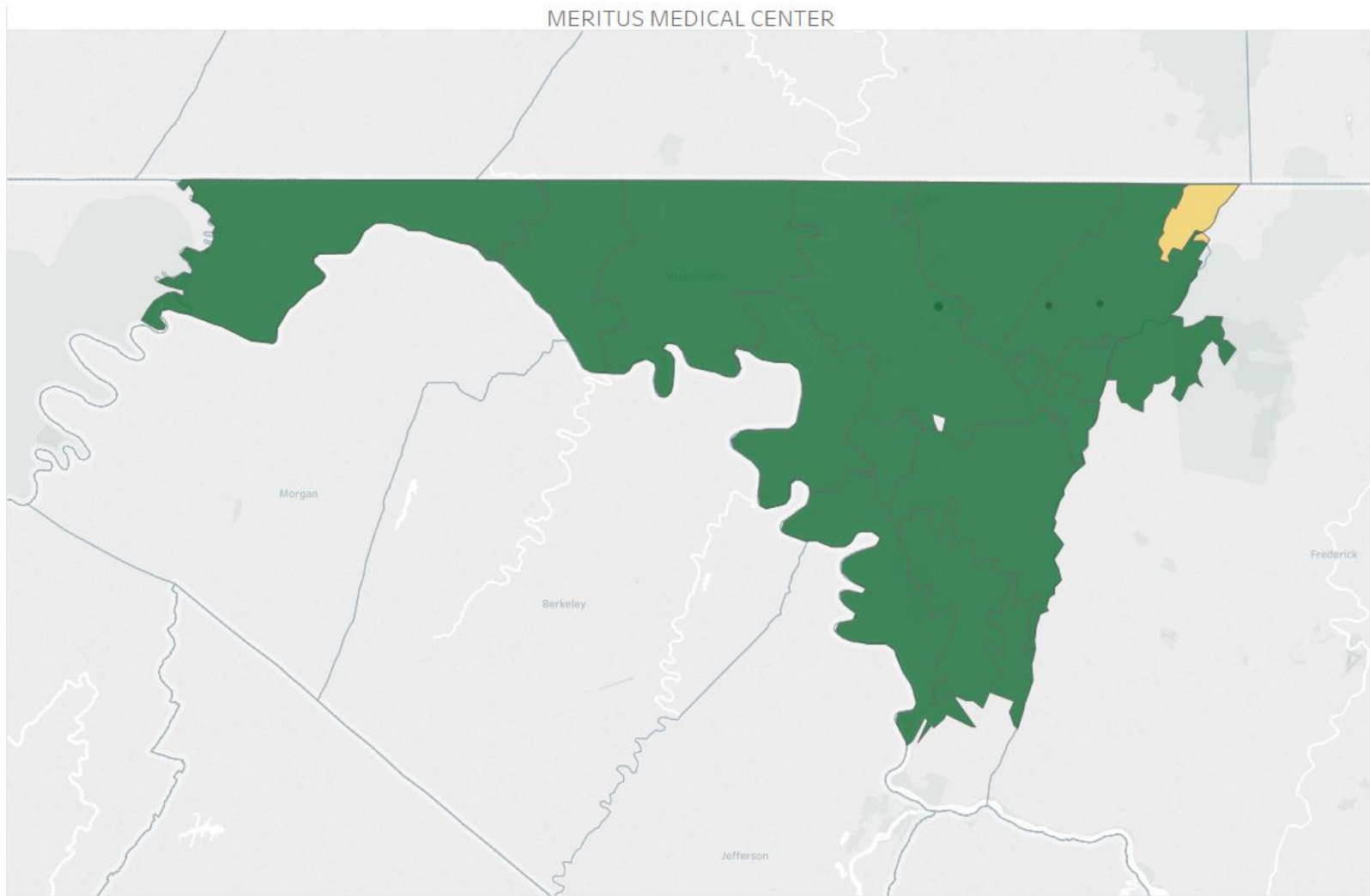
By hospital



Map based on Longitude (generated) and Latitude (generated) broken down by Hospname. Color shows sum of PSA. Details are shown for Bene Zip. The view is filtered on Hospname, which keeps MERCY MEDICAL CENTER.



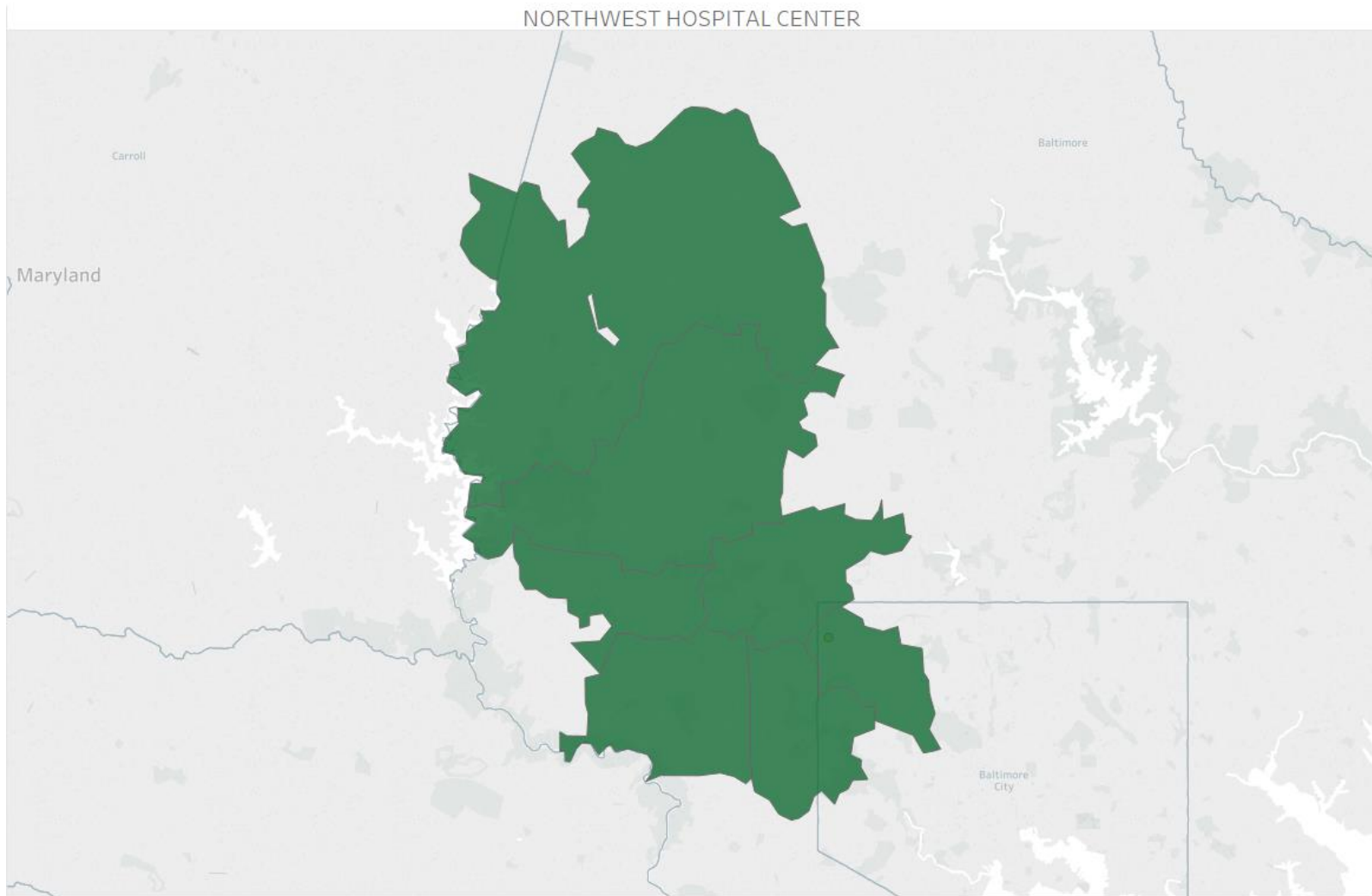
By hospital



Map based on Longitude (generated) and Latitude (generated) broken down by Hospname. Color shows sum of PSA. Details are shown for Bene Zip. The view is filtered on Hospname, which keeps MERITUS MEDICAL CENTER.



By hospital

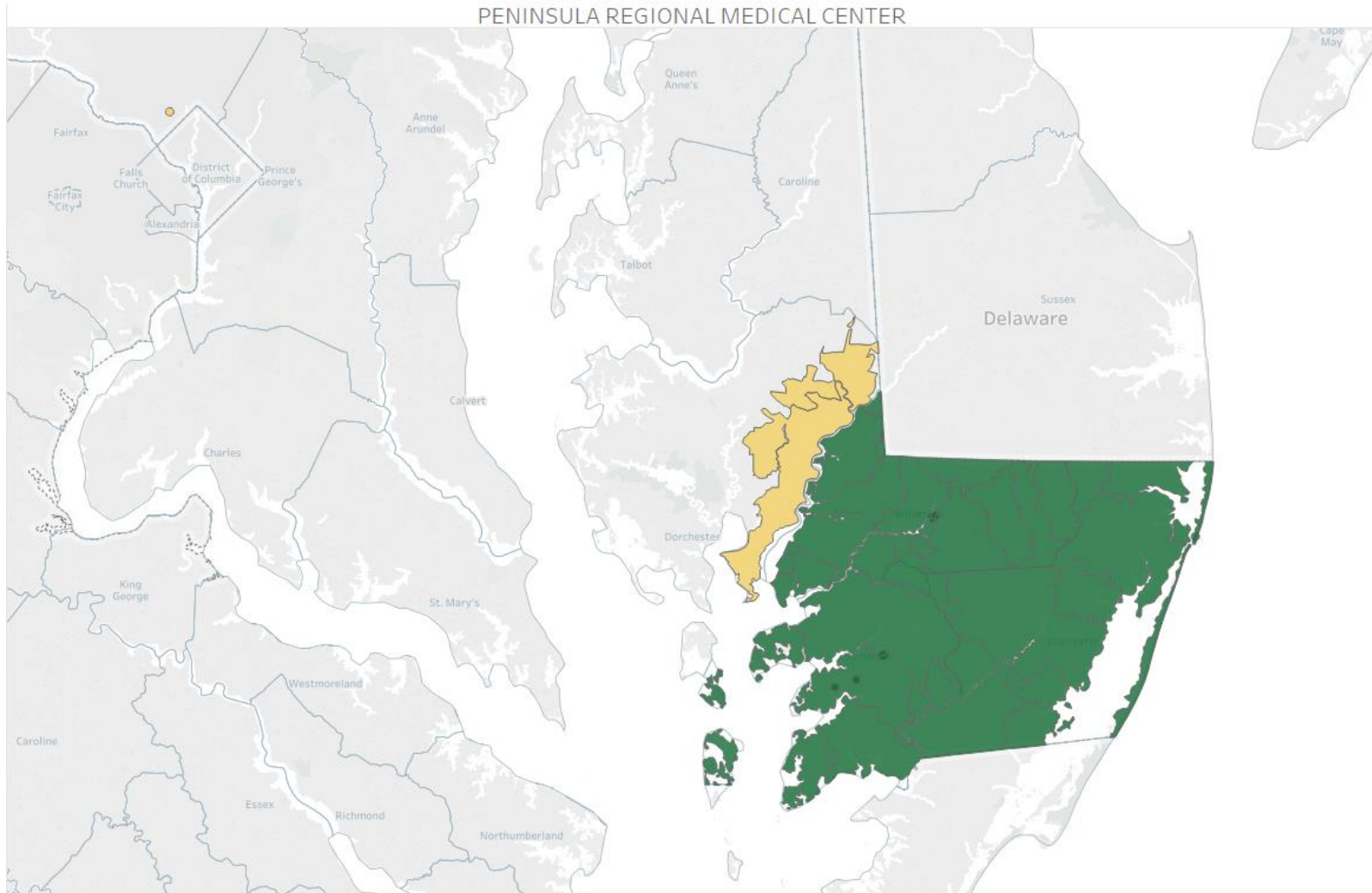


Map based on Longitude (generated) and Latitude (generated) broken down by Hospname. Color shows sum of PSA. Details are shown for Bene Zip. The view is filtered on Hospname, which keeps NORTHWEST HOSPITAL CENTER.



By hospital

PENINSULA REGIONAL MEDICAL CENTER

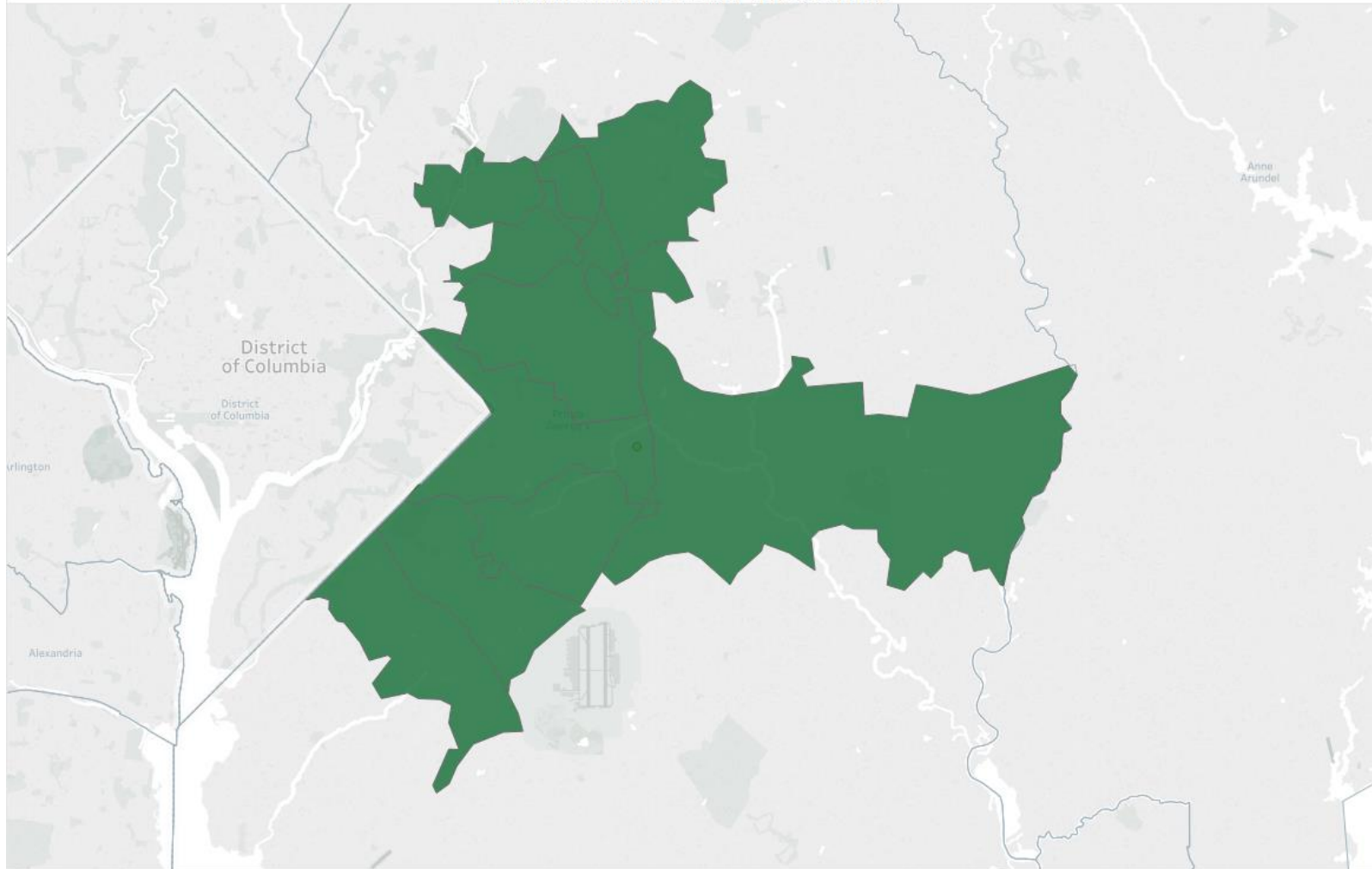


Map based on Longitude (generated) and Latitude (generated) broken down by Hospname. Color shows sum of PSA. Details are shown for Bene Zip. The view is filtered on Hospname, which keeps PENINSULA REGIONAL MEDICAL CENTER.



By hospital

PRINCE GEORGES HOSPITAL CENTER

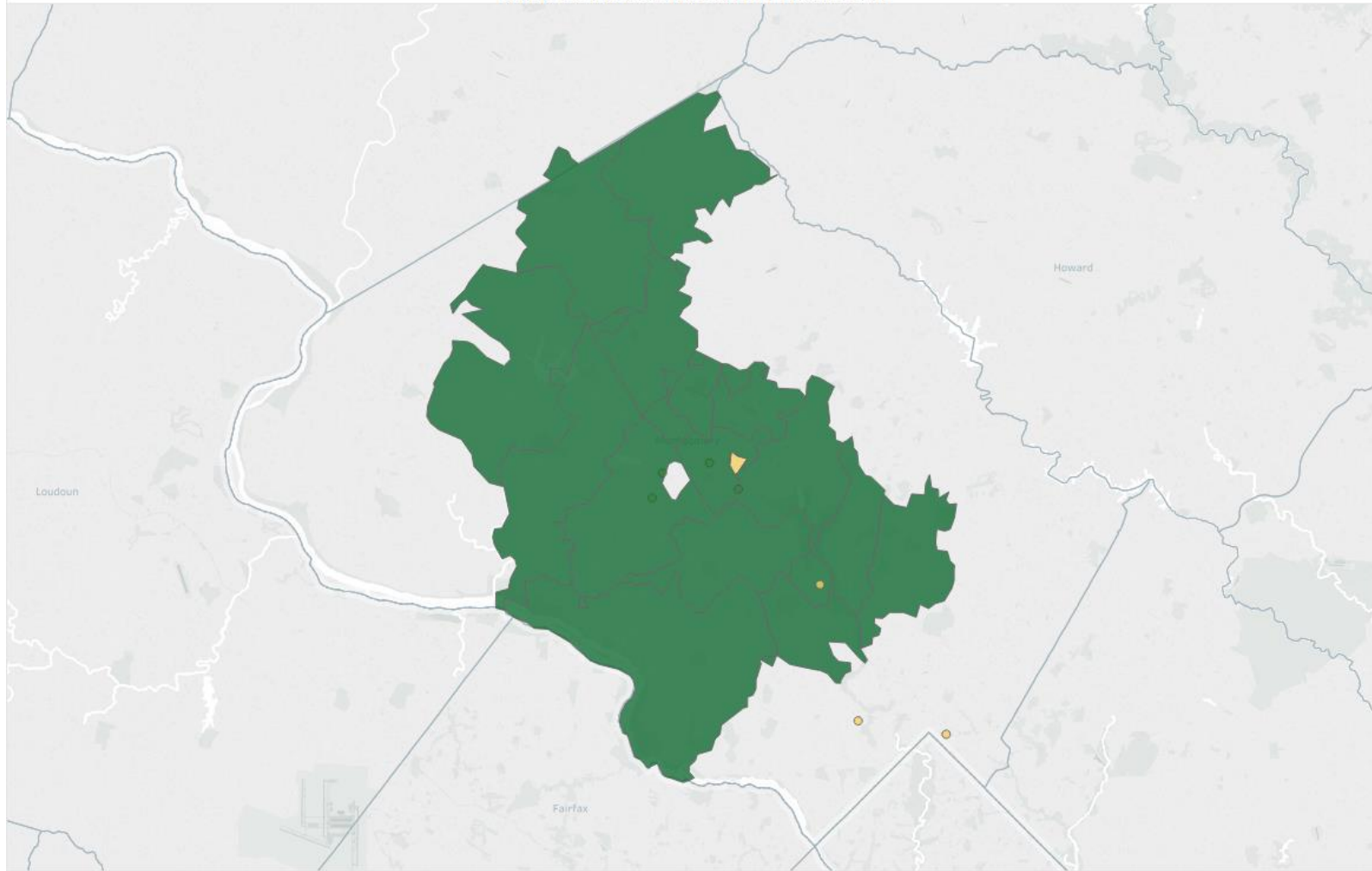


Map based on Longitude (generated) and Latitude (generated) broken down by Hospname. Color shows sum of PSA. Details are shown for Bene Zip. The view is filtered on Hospname, which keeps PRINCE GEORGES HOSPITAL CENTER.



By hospital

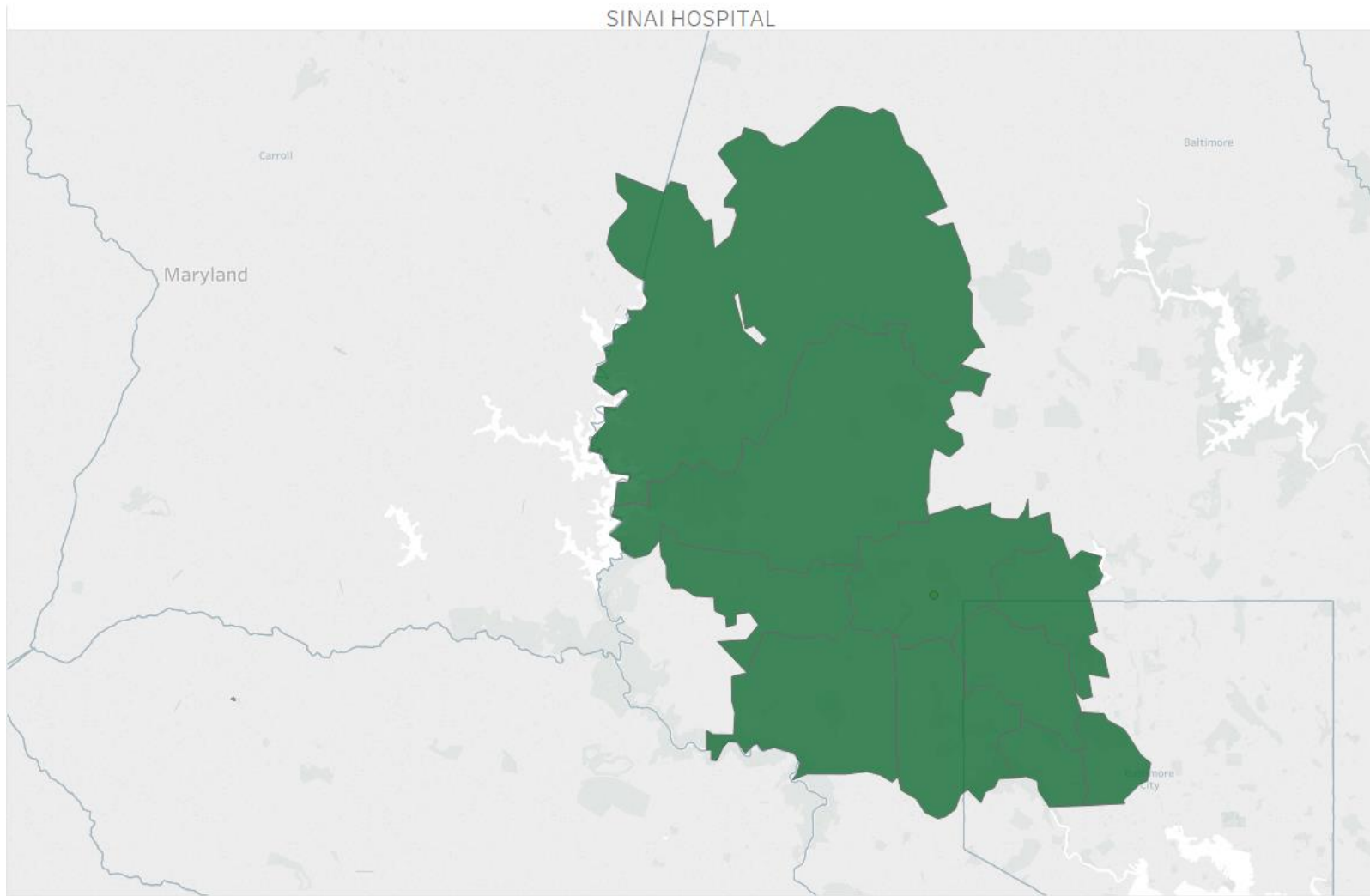
SHADY GROVE ADVENTIST HOSPITAL



Map based on Longitude (generated) and Latitude (generated) broken down by Hospname. Color shows sum of PSA. Details are shown for Bene Zip. The view is filtered on Hospname, which keeps SHADY GROVE ADVENTIST HOSPITAL.



By hospital

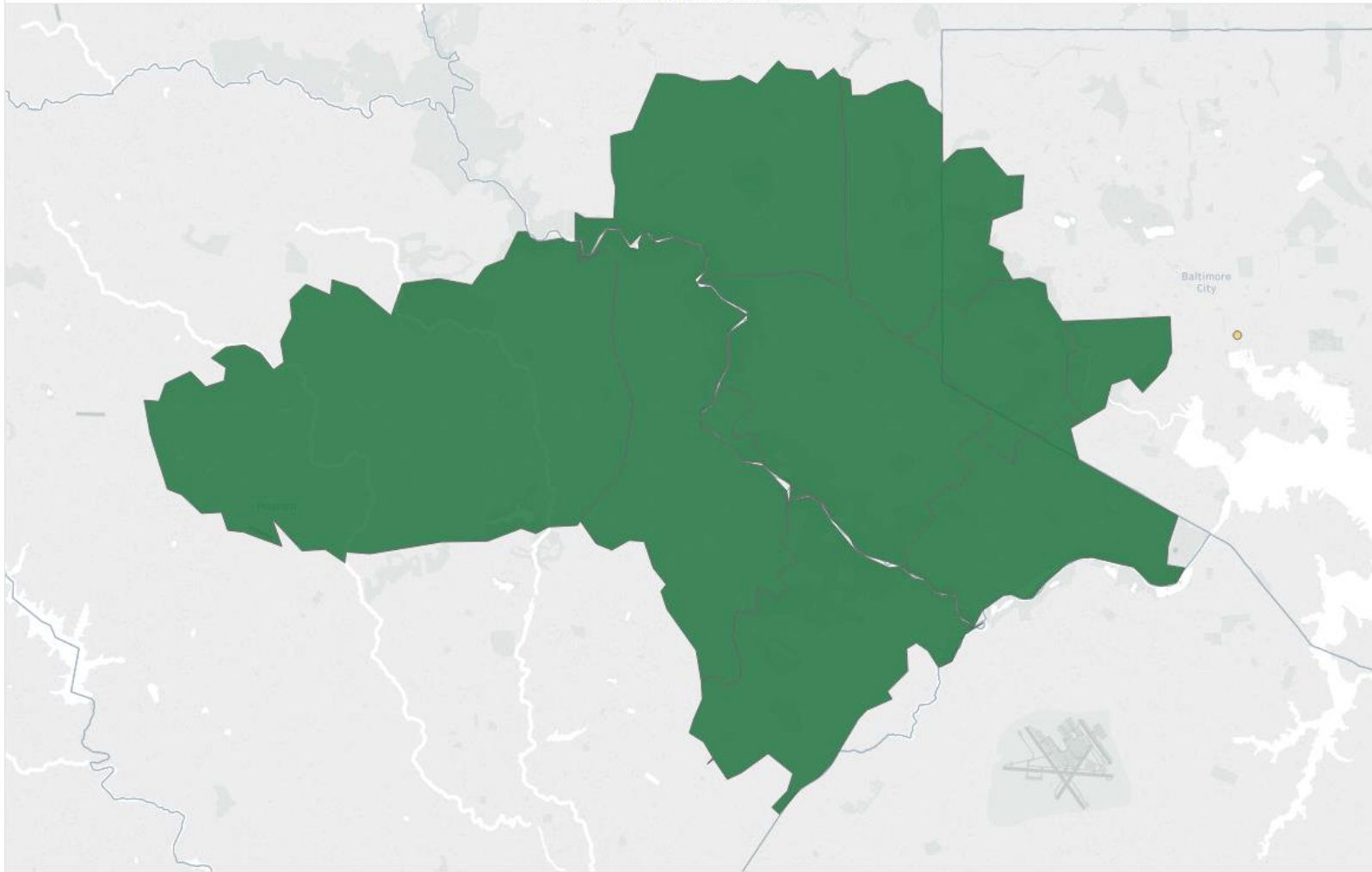


Map based on Longitude (generated) and Latitude (generated) broken down by Hospname. Color shows sum of PSA. Details are shown for Bene Zip. The view is filtered on Hospname, which keeps SINAI HOSPITAL.



By hospital

ST. AGNES HOSPITAL

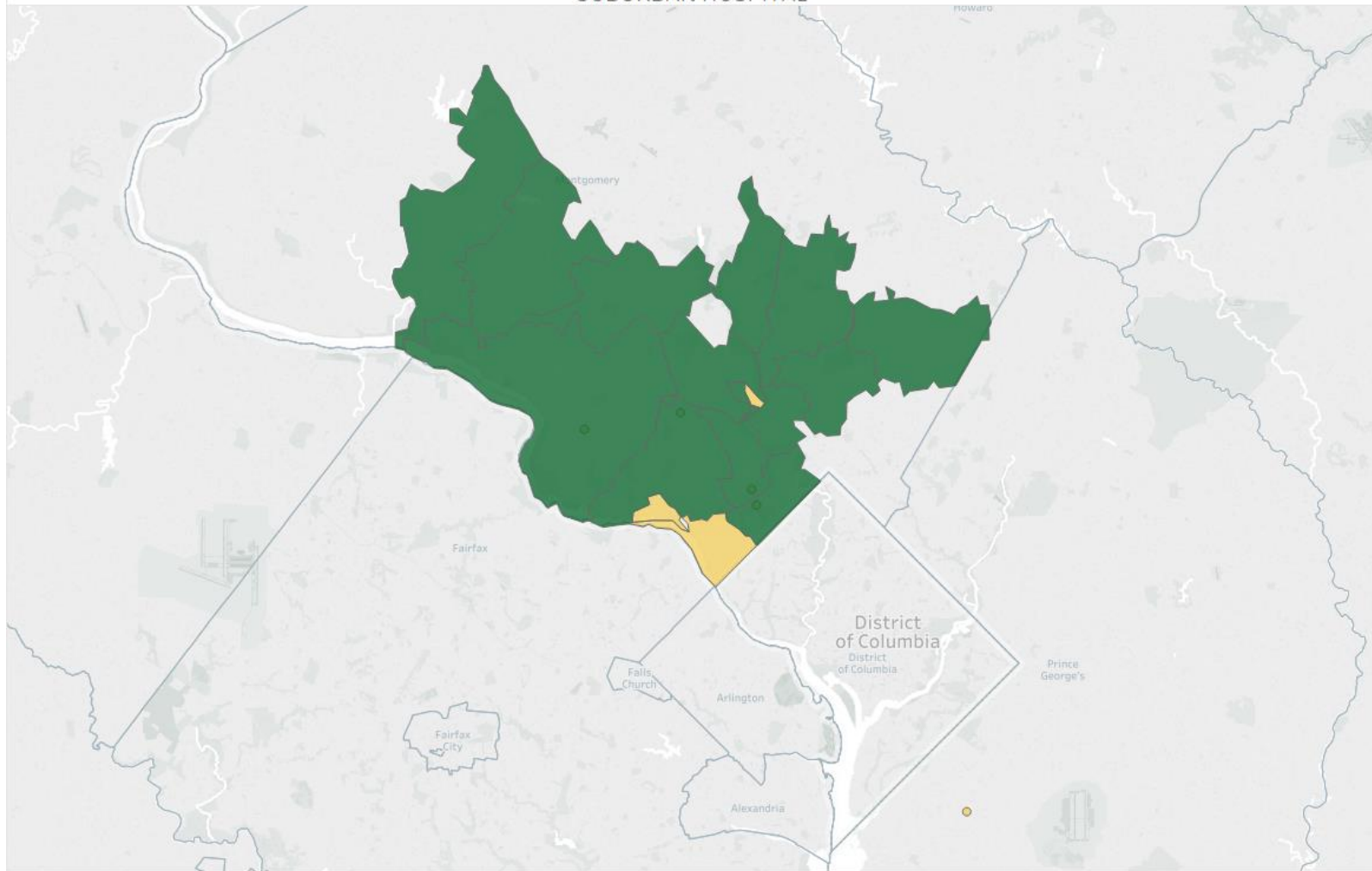


Map based on Longitude (generated) and Latitude (generated) broken down by Hospname. Color shows sum of PSA. Details are shown for Bene Zip. The view is filtered on Hospname, which keeps ST. AGNES HOSPITAL.



By hospital

SUBURBAN HOSPITAL

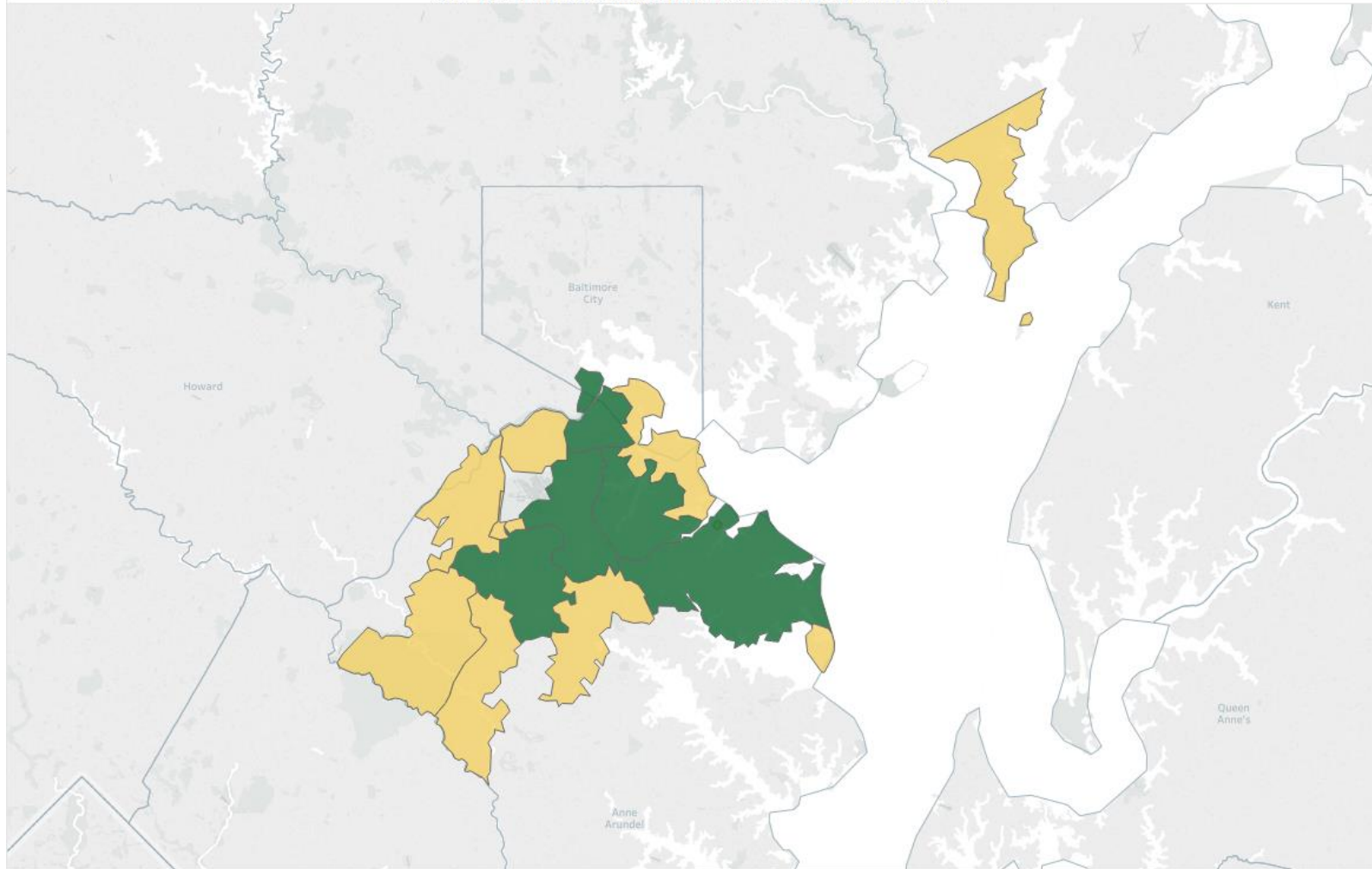


Map based on Longitude (generated) and Latitude (generated) broken down by Hospname. Color shows sum of PSA. Details are shown for Bene Zip. The view is filtered on Hospname, which keeps SUBURBAN HOSPITAL.



By hospital

UM-BALTIMORE WASHINGTON MEDICAL CENTER

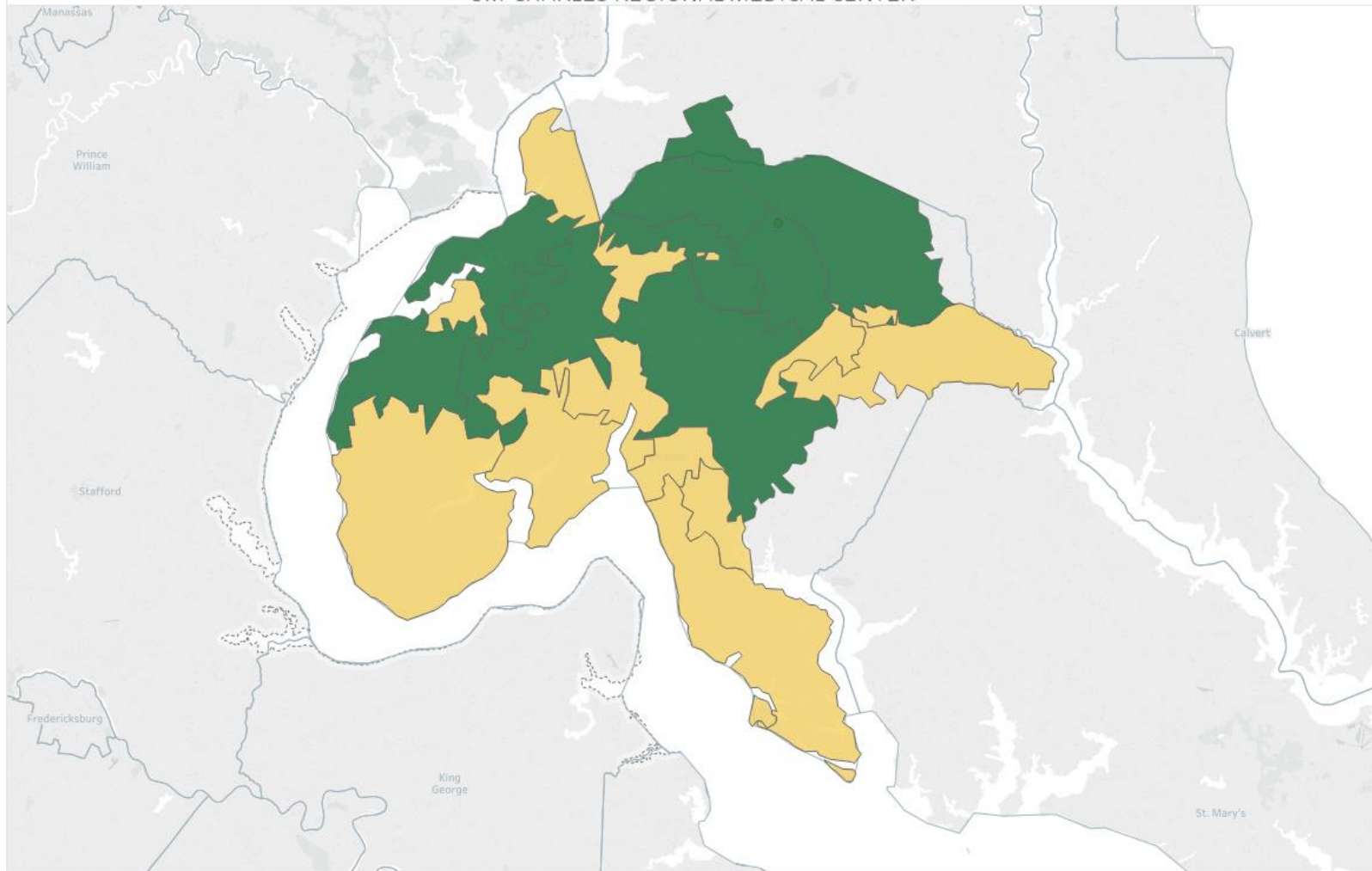


Map based on Longitude (generated) and Latitude (generated) broken down by Hospname. Color shows sum of PSA. Details are shown for Bene Zip. The view is filtered on Hospname, which keeps UM-BALTIMORE WASHINGTON MEDICAL CENTER.



By hospital

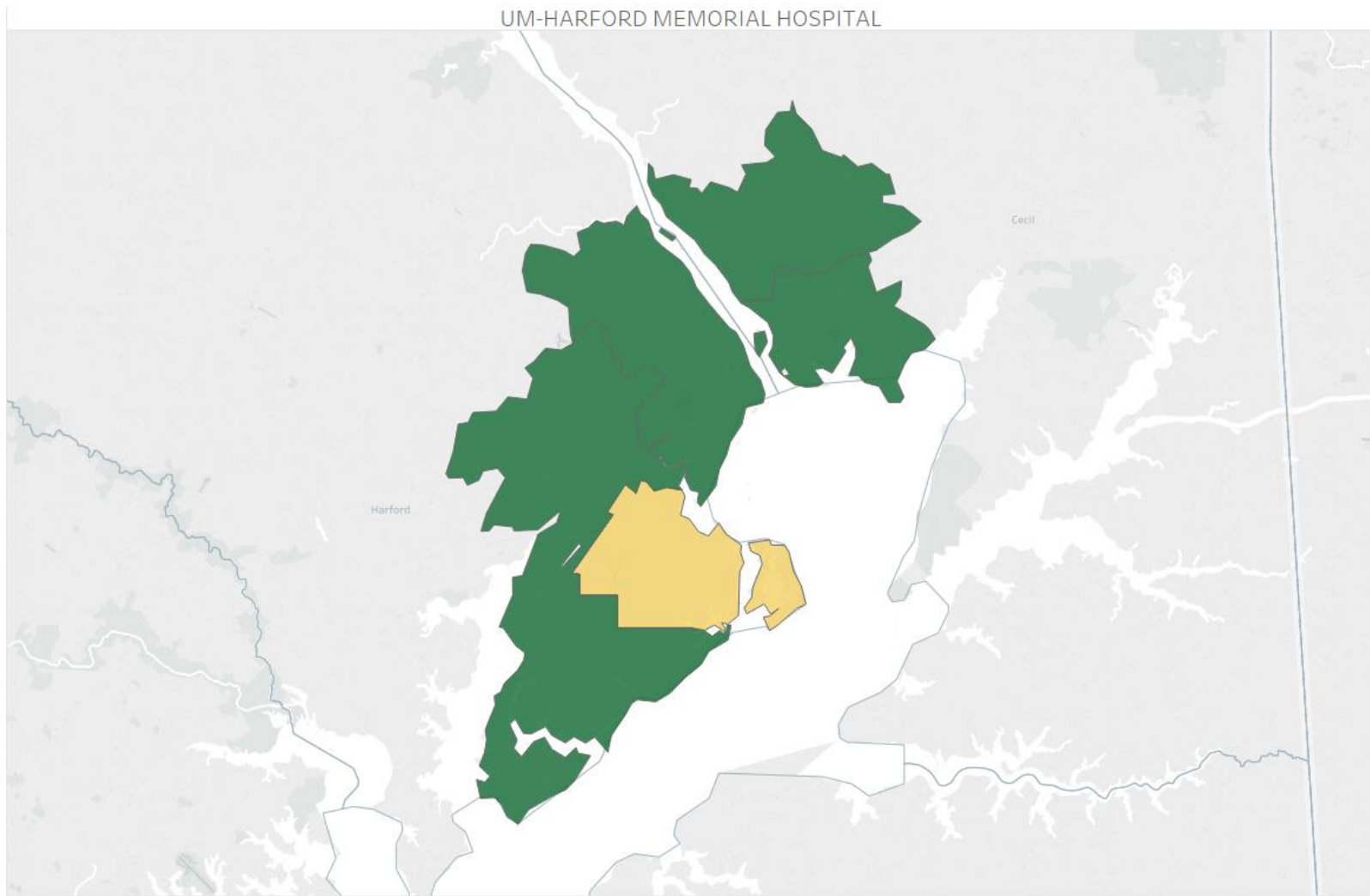
UM-CHARLES REGIONAL MEDICAL CENTER



Map based on Longitude (generated) and Latitude (generated) broken down by Hospname. Color shows sum of PSA. Details are shown for Bene Zip. The view is filtered on Hospname, which keeps UM-CHARLES REGIONAL MEDICAL CENTER.



By hospital

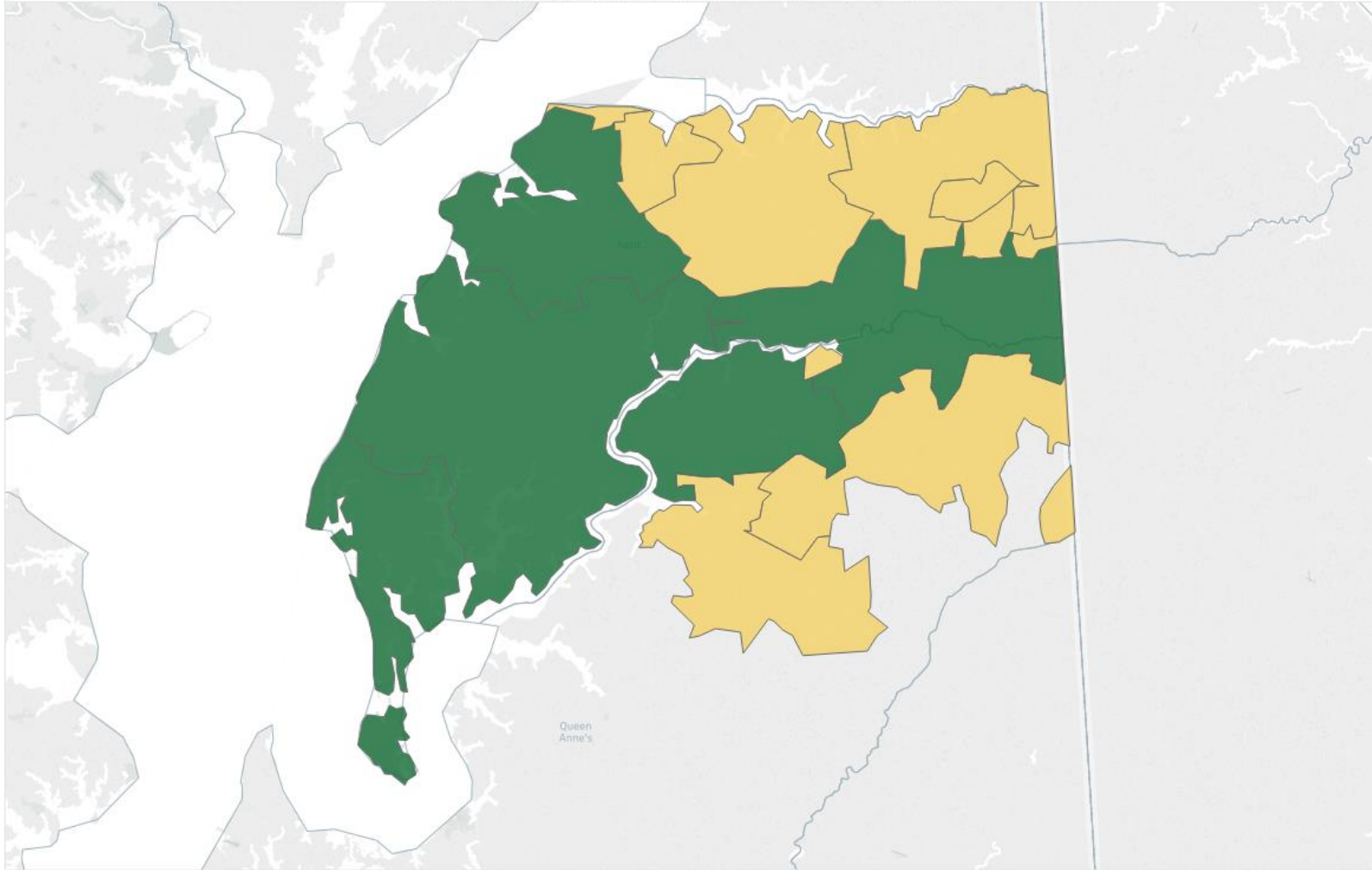


Map based on Longitude (generated) and Latitude (generated) broken down by Hospname. Color shows sum of PSA. Details are shown for Bene Zip. The view is filtered on Hospname, which keeps UM-HARFORD MEMORIAL HOSPITAL.



By hospital

UM-SHORE REGIONAL HEALTH AT CHESTERTOWN

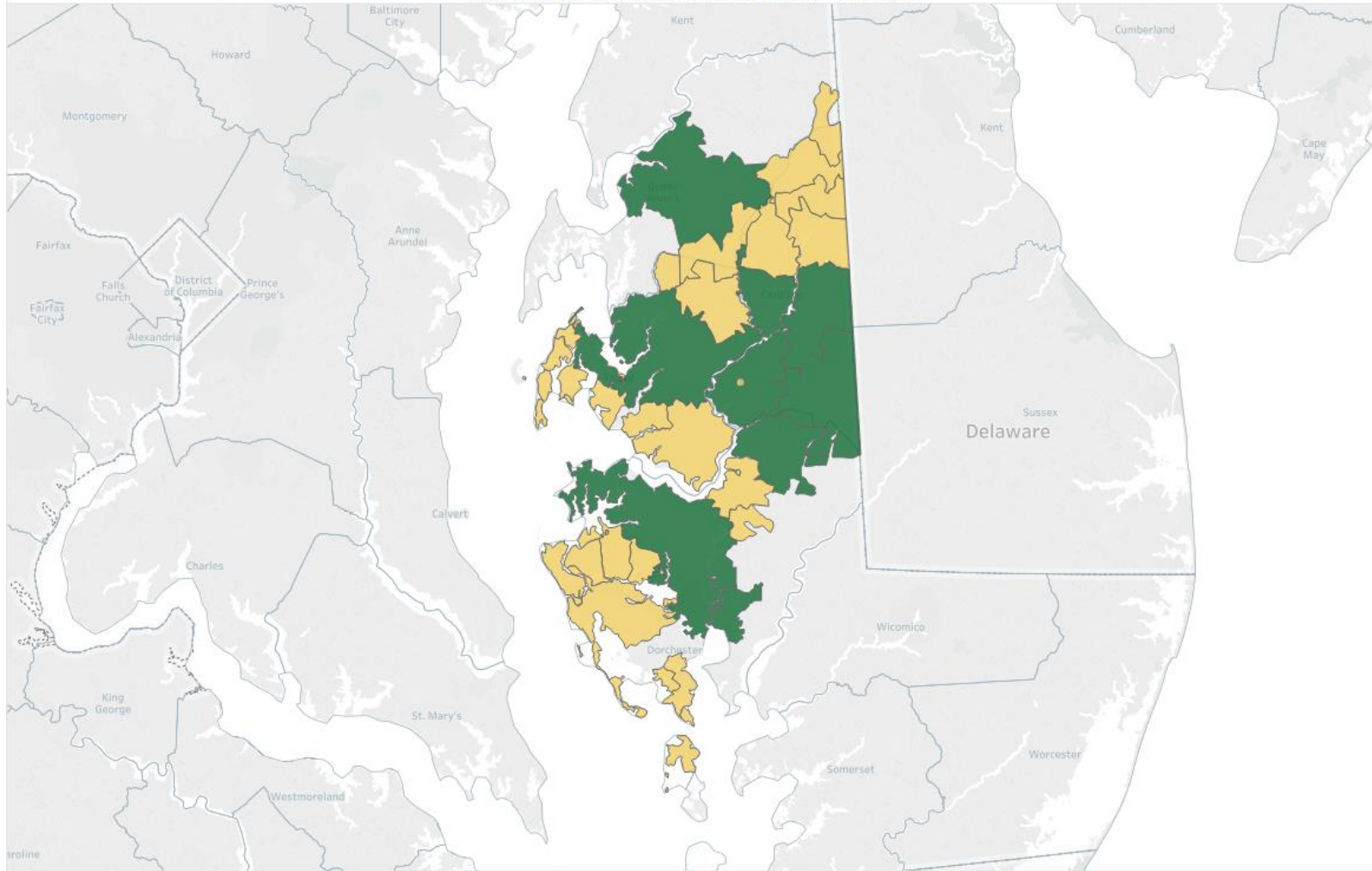


Map based on Longitude (generated) and Latitude (generated) broken down by Hospname. Color shows sum of PSA. Details are shown for Bene Zip. The view is filtered on Hospname, which keeps UM-SHORE REGIONAL HEALTH AT CHESTERTOWN.



By hospital

UM-SHORE REGIONAL HEALTH AT EASTON

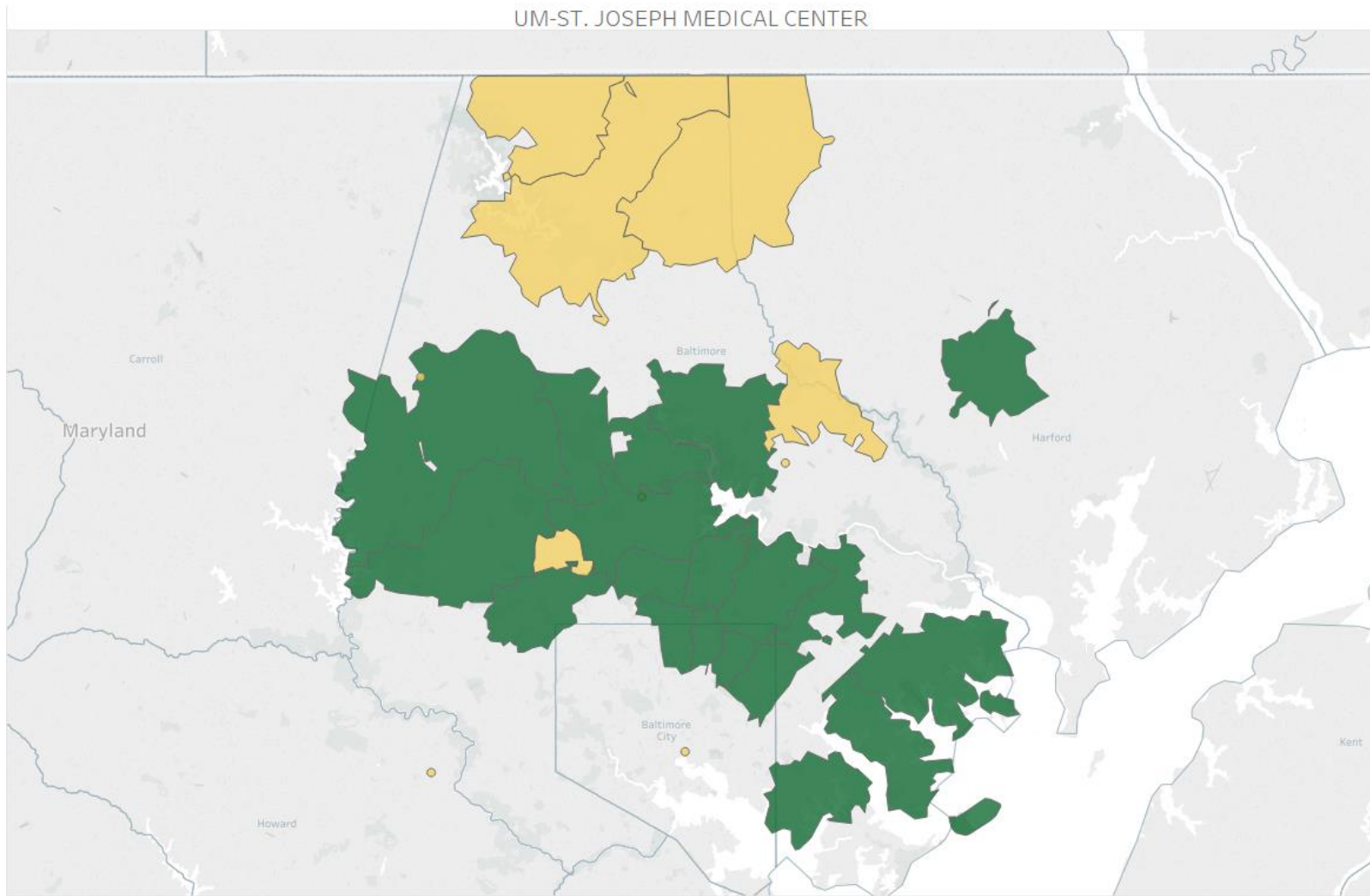


Map based on Longitude (generated) and Latitude (generated) broken down by Hospname. Color shows sum of PSA. Details are shown for Bene Zip. The view is filtered on Hospname, which keeps UM-SHORE REGIONAL HEALTH AT EASTON.



By hospital

UM-ST. JOSEPH MEDICAL CENTER

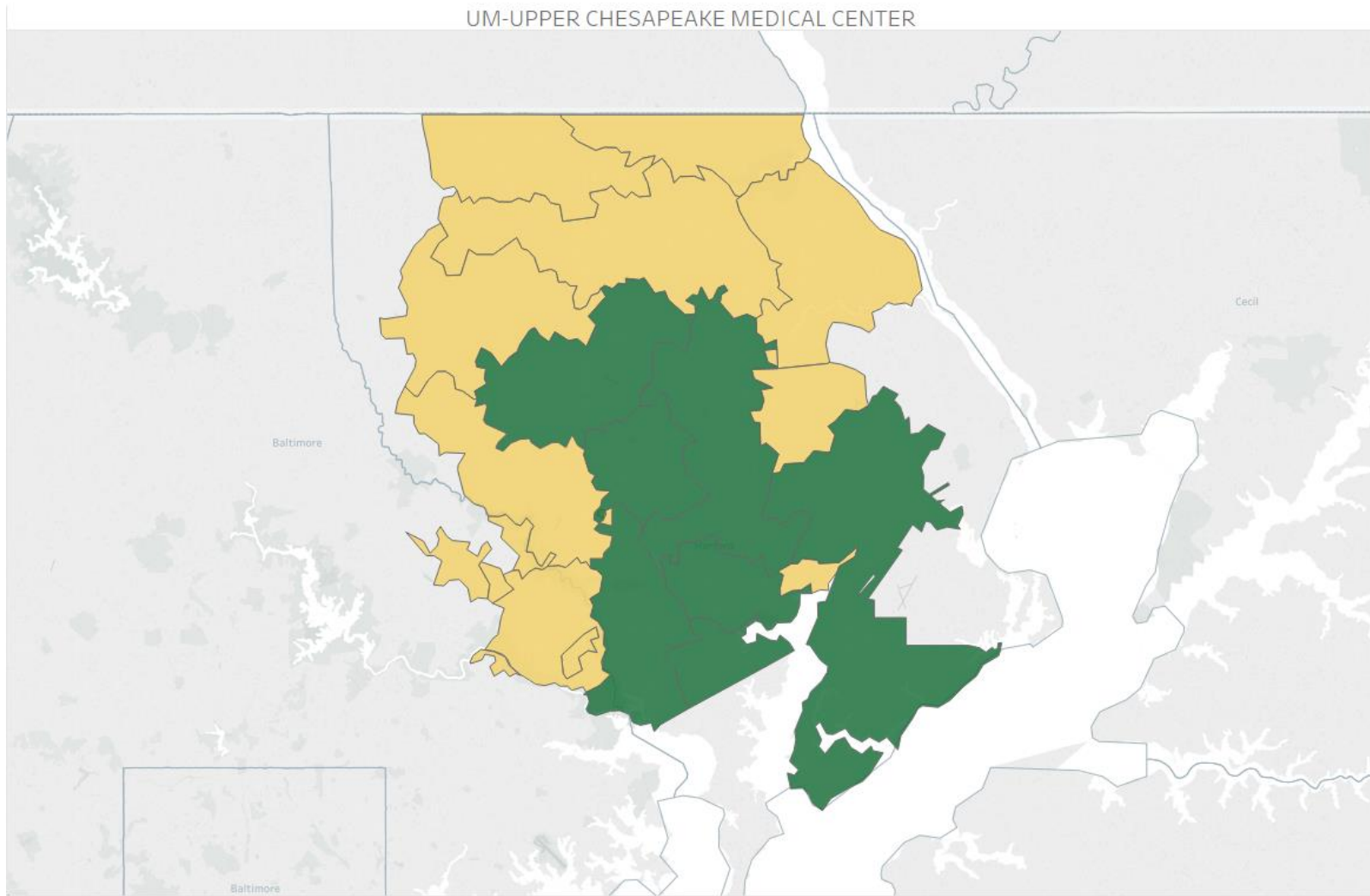


Map based on Longitude (generated) and Latitude (generated) broken down by Hospname. Color shows sum of PSA. Details are shown for Bene Zip. The view is filtered on Hospname, which keeps UM-ST. JOSEPH MEDICAL CENTER.



By hospital

UM-UPPER CHESAPEAKE MEDICAL CENTER

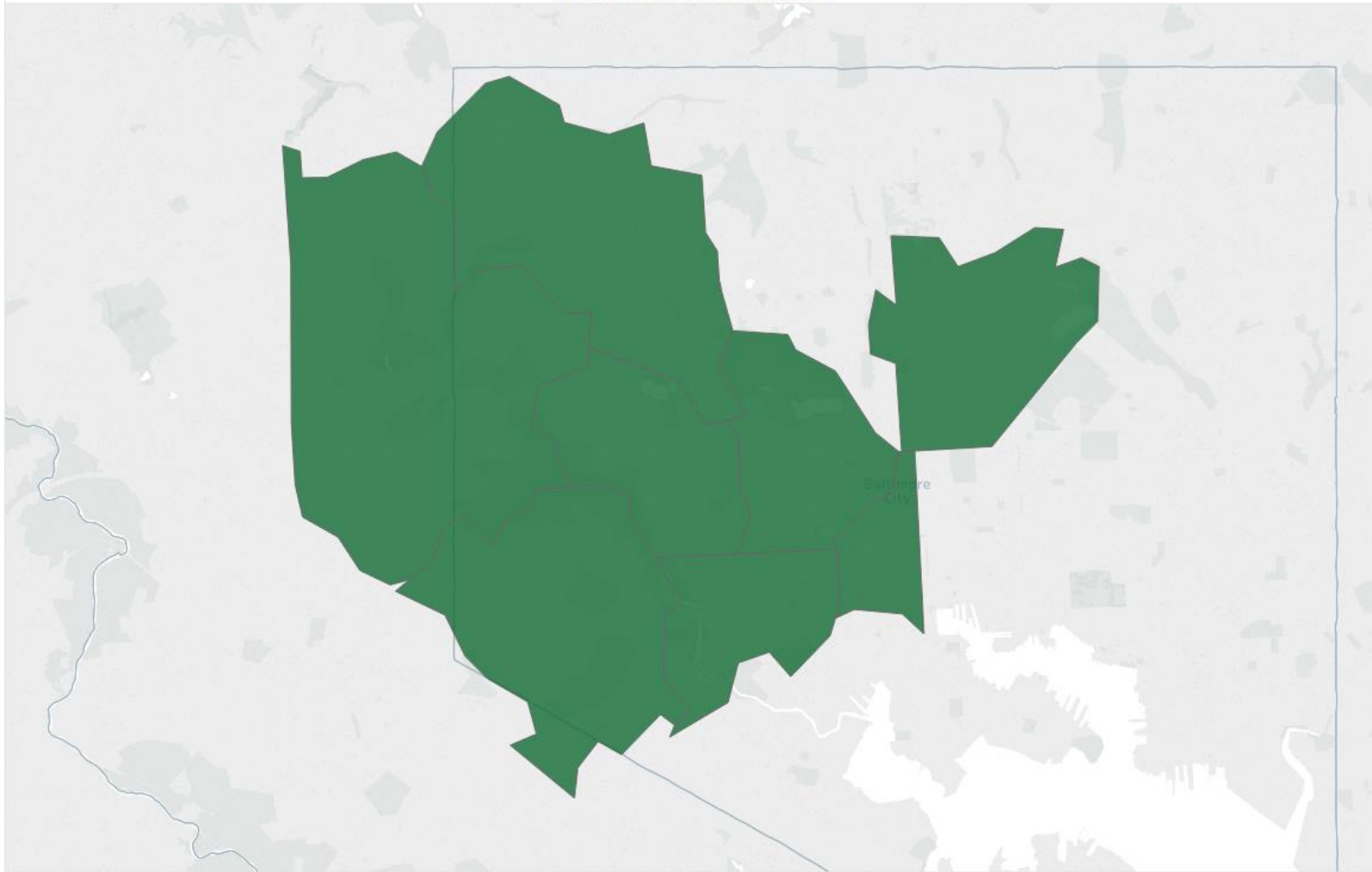


Map based on Longitude (generated) and Latitude (generated) broken down by Hospname. Color shows sum of PSA. Details are shown for Bene Zip. The view is filtered on Hospname, which keeps UM-UPPER CHESAPEAKE MEDICAL CENTER.



By hospital

UMMC MIDTOWN CAMPUS



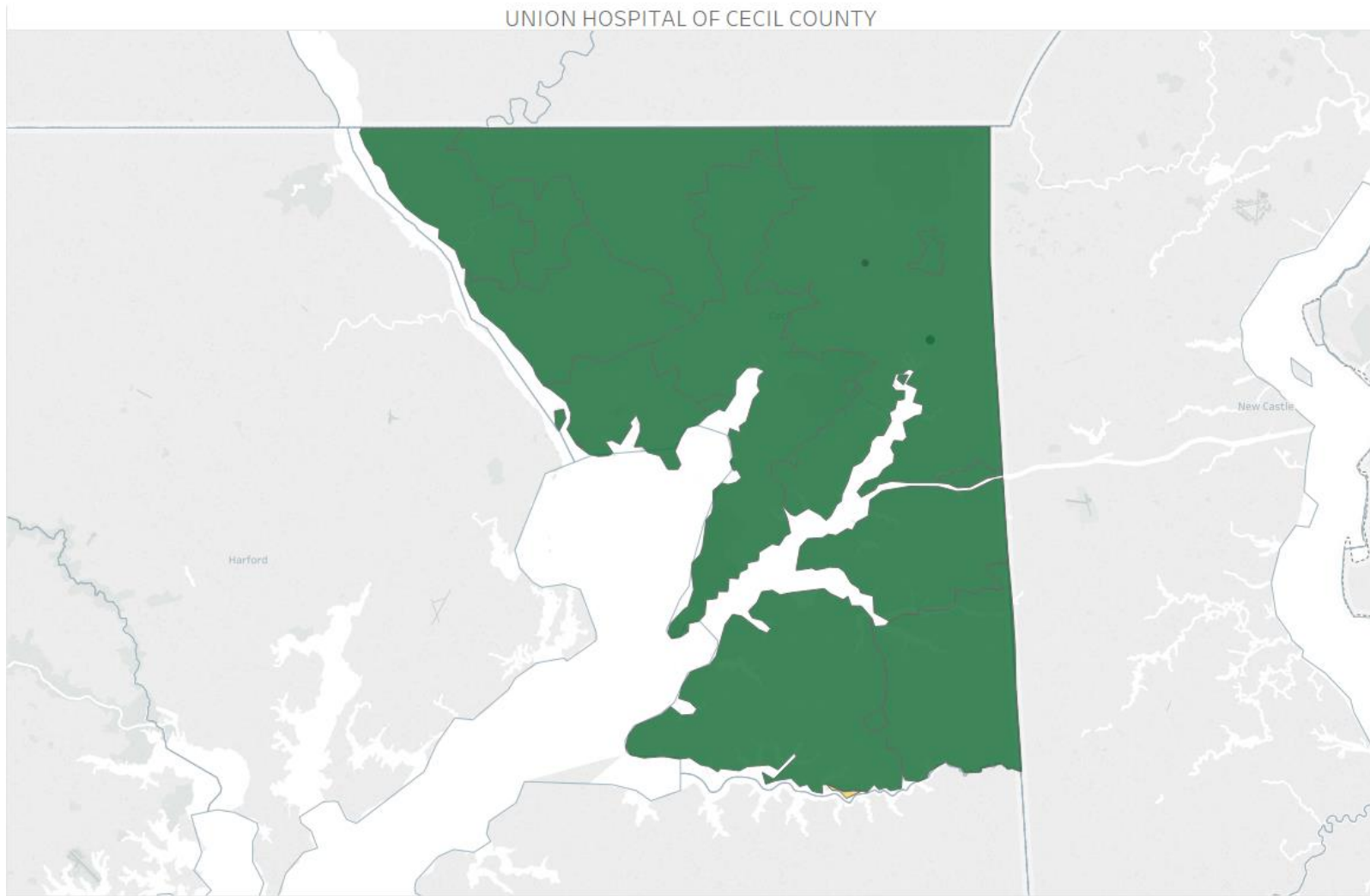
Map based on Longitude (generated) and Latitude (generated) broken down by Hospname. Color shows sum of PSA. Details are shown for Bene Zip. The view is filtered on Hospname, which keeps UMMC MIDTOWN CAMPUS.

PSA

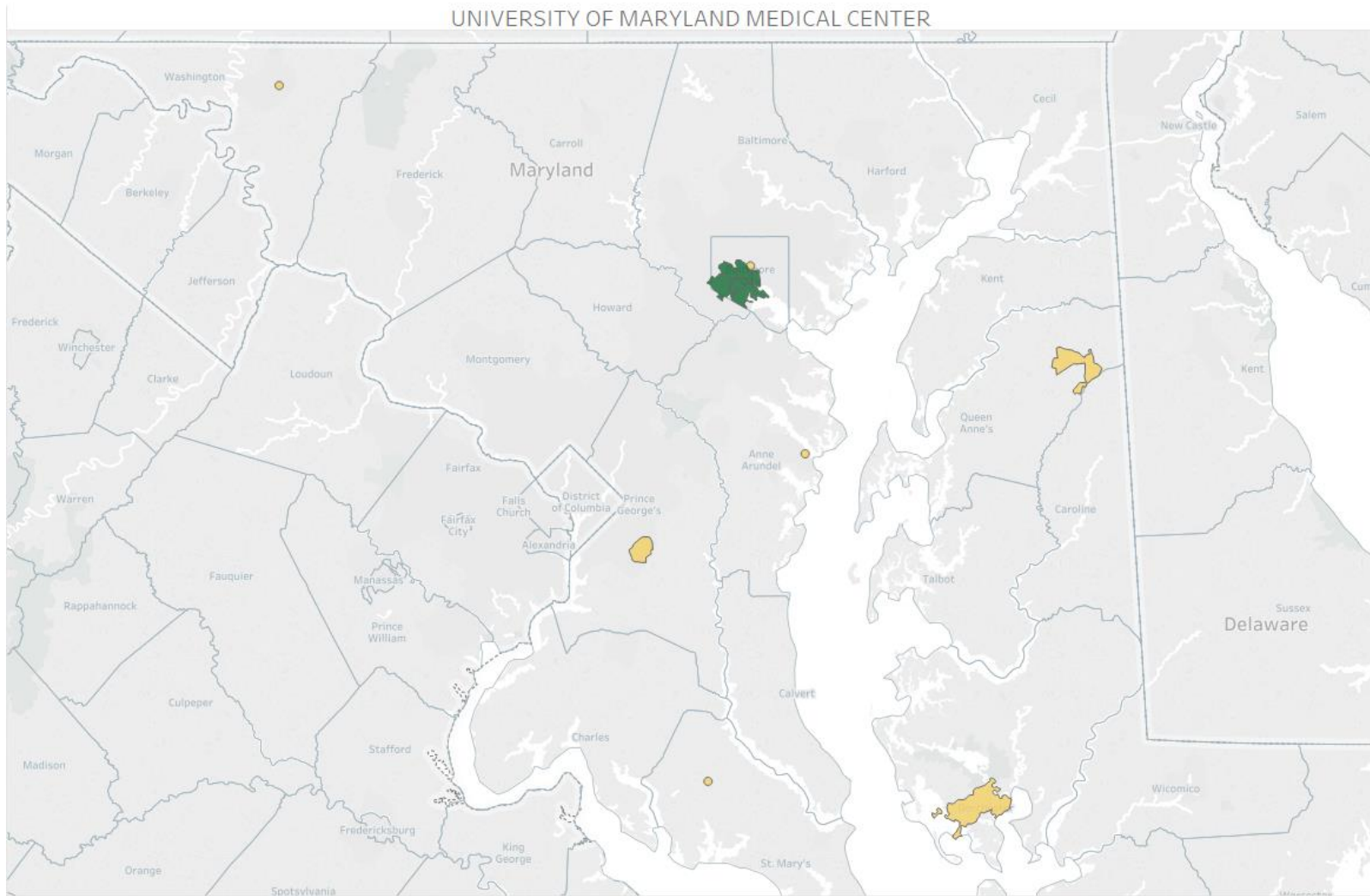


1

By hospital

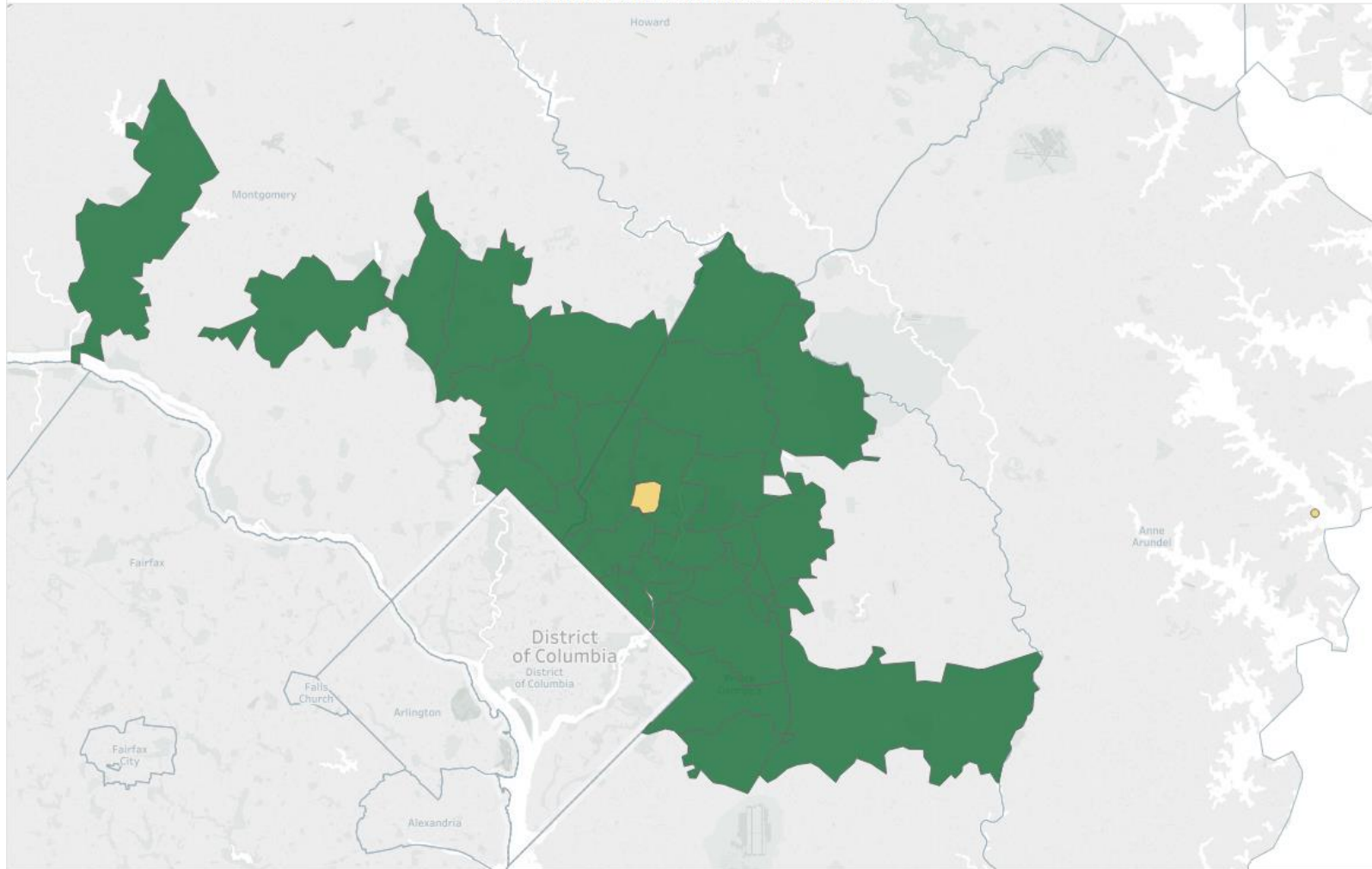


By hospital



By hospital

WASHINGTON ADVENTIST HOSPITAL

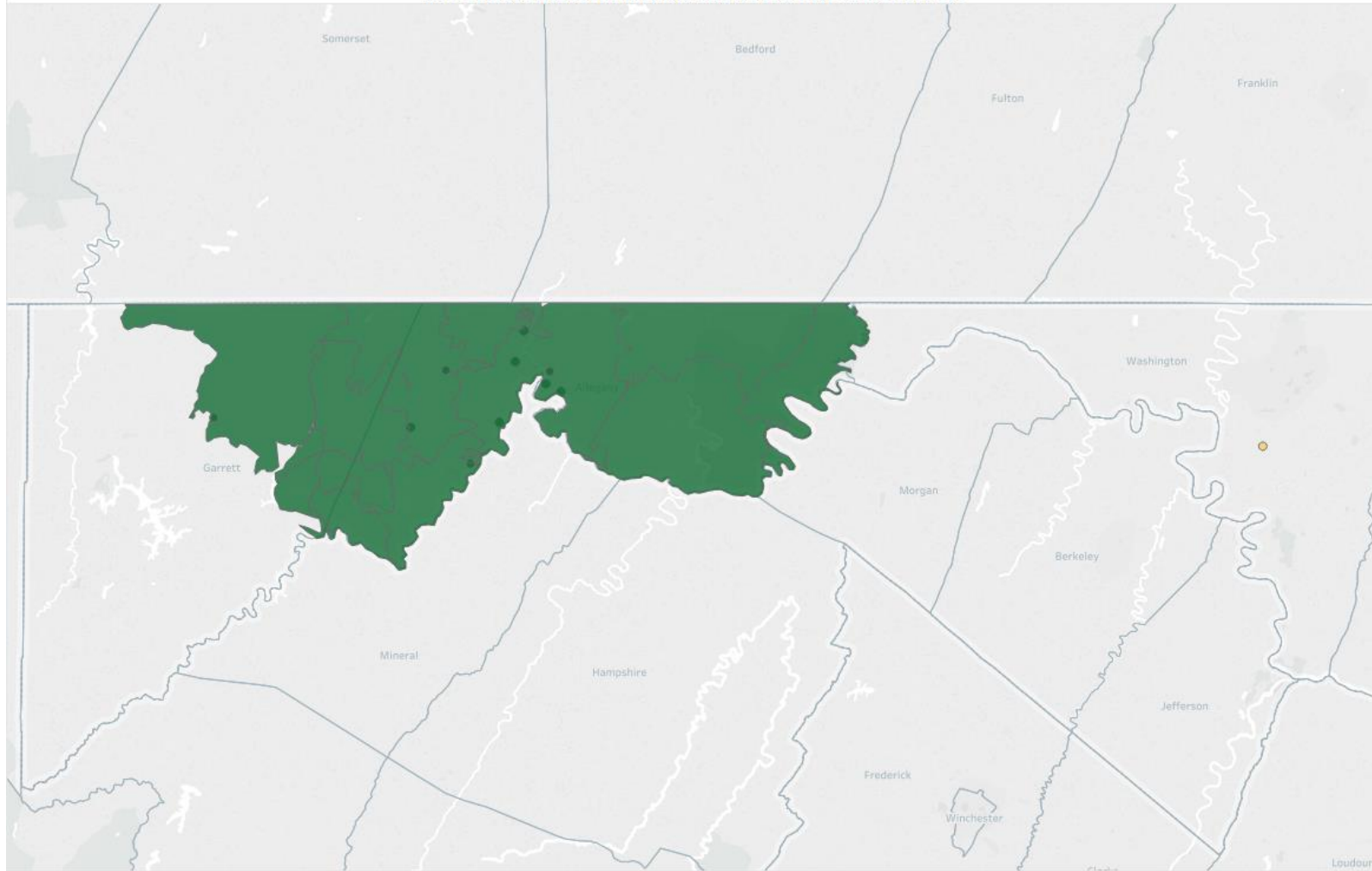


Map based on Longitude (generated) and Latitude (generated) broken down by Hospname. Color shows sum of PSA. Details are shown for Bene Zip. The view is filtered on Hospname, which keeps WASHINGTON ADVENTIST HOSPITAL.



By hospital

WESTERN MARYLAND REGIONAL MEDICAL CENTER



Map based on Longitude (generated) and Latitude (generated) broken down by Hospname. Color shows sum of PSA. Details are shown for Bene Zip. The view is filtered on Hospname, which keeps WESTERN MARYLAND REGIONAL MEDICAL CENTER.

